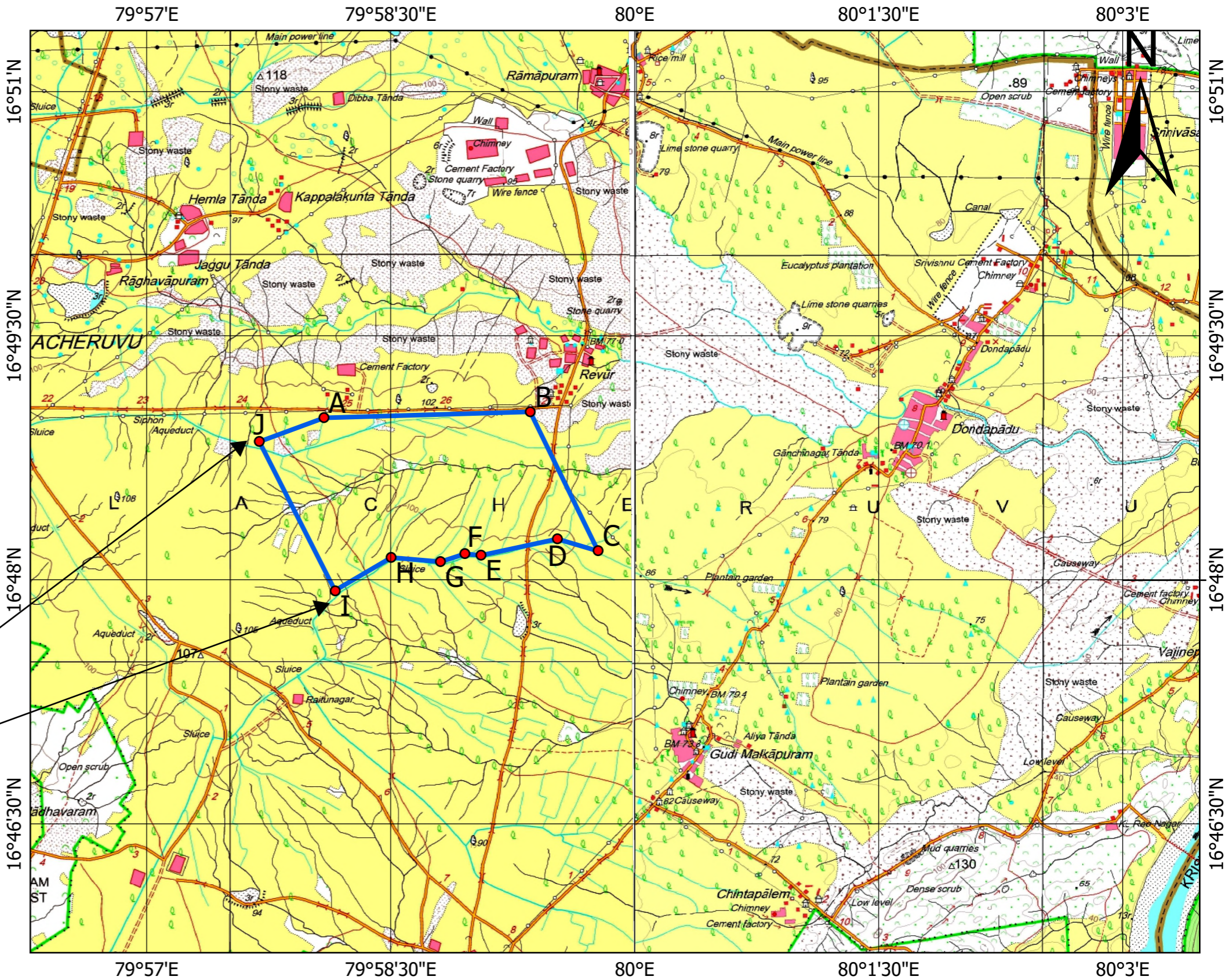
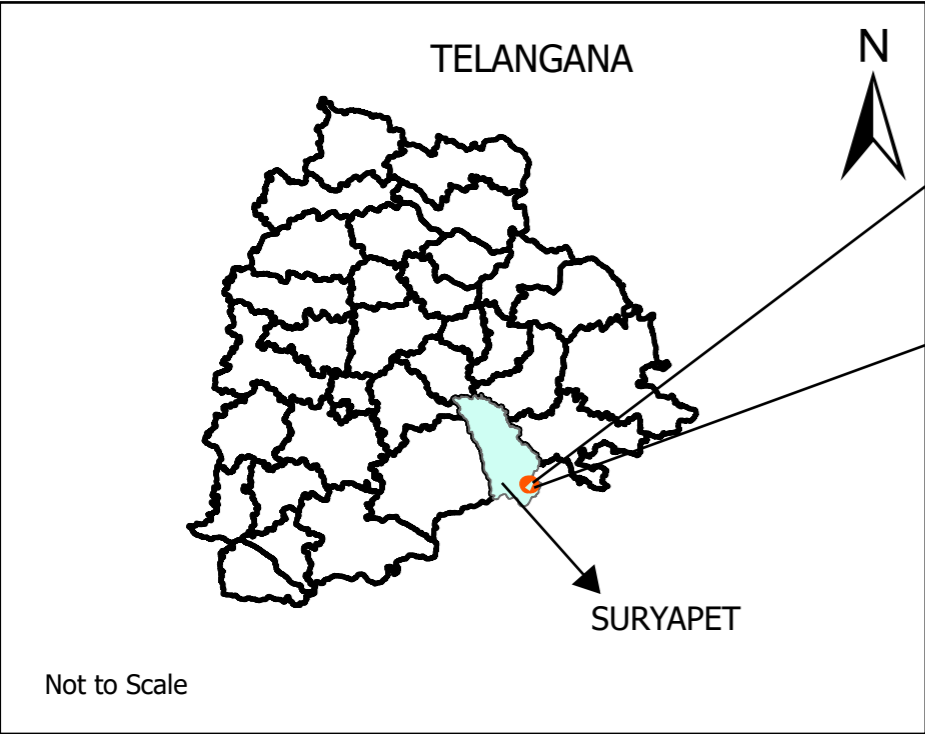
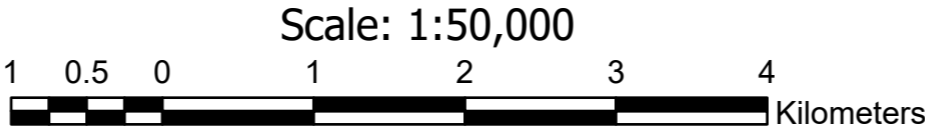
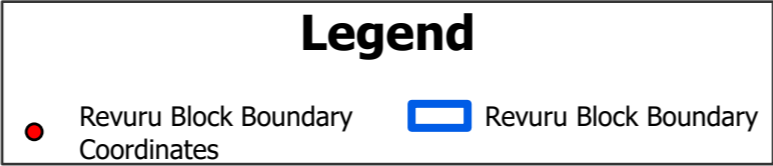



Location Map Showing Revuru Block (4.87 Sq Km), Suryapet District, Telangana (Part of Toposheet no 56P13)



BLOCK BOUNDARY CO-ORDINATES OF REVURU BLOCK, IN ZONE 44N (WGS 84)					
S.NO.	BB ID	LATITUDE	LONGITUDE	EASTING	NORTHING
1	B	16°49'1.96"	79°59'21.47"	392309.24	1859609.01
2	D	16°48'15.12"	79°59'31.49"	392598.37	1858168.05
3	C	16°48'10.74"	79°59'46.5"	393042.06	1858031.09
4	E	16°48'9.09"	79°59'3.31"	391763.28	1857986.90
5	F	16°48'9.66"	79°58'57.36"	391587.19	1858005.56
6	G	16°48'6.71"	79°58'48.35"	391320.09	1857916.31
7	I	16°47'55.92"	79°58'9.55"	390169.79	1857590.47
8	J	16°48'51.02"	79°57'41.54"	389349.32	1859288.19
9	A	16°48'59.80"	79°58'5.39"	390056.75	1859554.36
10	H	16°48'8.26"	79°58'30.16"	390781.69	1857966.71



 MINERAL EXPLORATION AND CONSULTANCY LIMITED (Formerly Mineral Exploration Corporation Limited)	
LOCATION MAP (Part of SOI Toposheet No. 56P/13)	
REVURU (G-3) BLOCK (EXTENT-4.87 sq km)	
DISTRICT- SURYAPET	STATE- TELANGANA
MECL/EXPL./MARCH-2026	PLATE- I 01